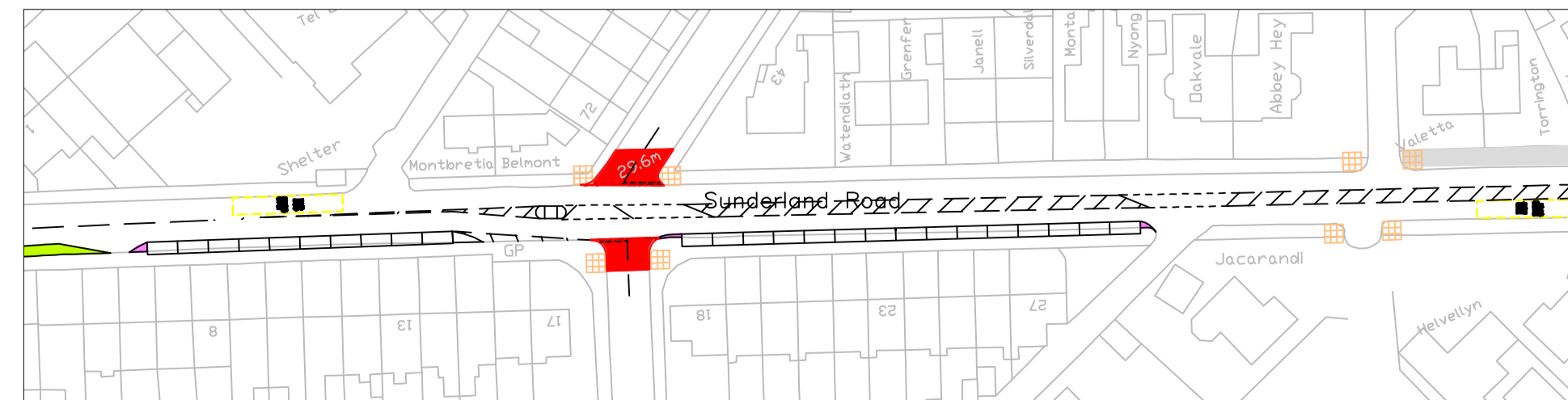
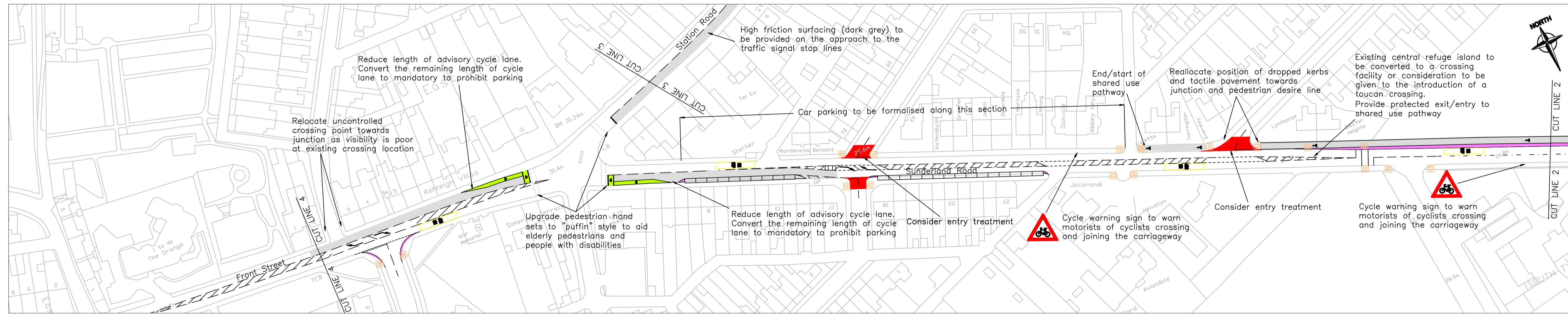
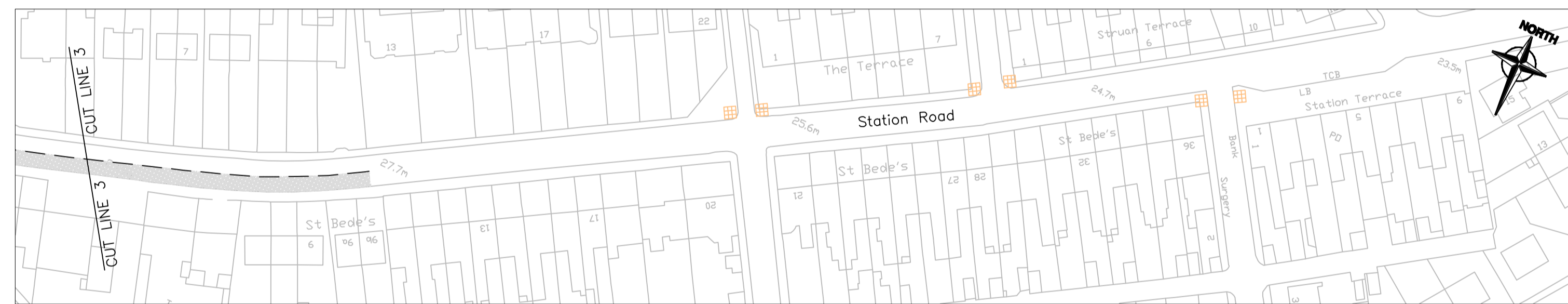
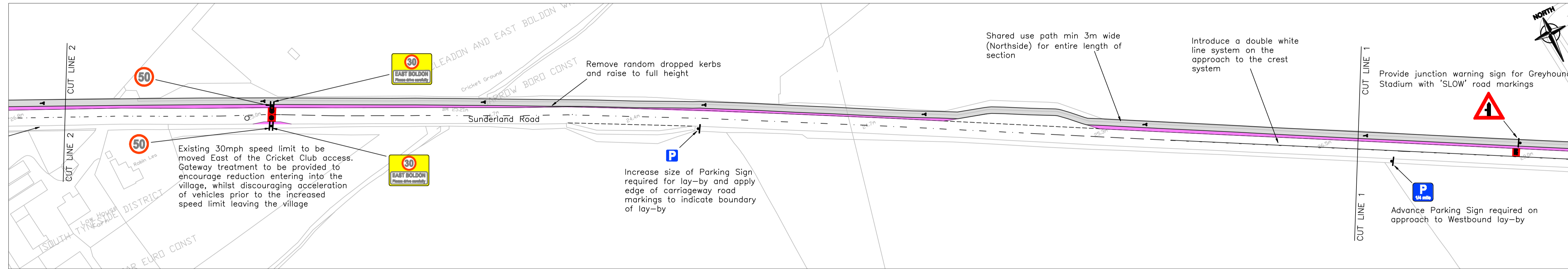
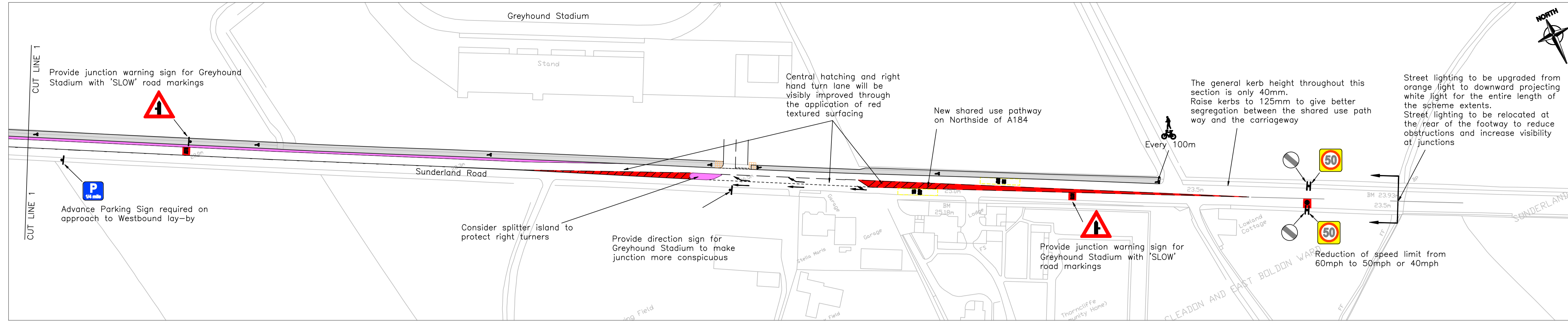


Notes:-

- Exact details of individual schemes are liable to amendments following consultation process and detailed design but will be similar to those currently shown
- Proposed measures on the section from Station Road/Front Street junction to the boundary with Sunderland City Council are to be included in Construction Stage 1
- Proposed measures on the section from Station Road/Front Street junction to the A19(T) roundabout are to be included in Construction Stage 2

Legend

- Proposed dropped kerbs required with tactile paving
- Proposed Sign and post(s)
- Proposed realignment of radi on junction or proposed build outs
- Proposed 3m wide shared cycle/pedestrian pathway



A. Formalise 2m Parking Bays along the South Side of Sunderland Road between No. 7 and No. 27, with protected build outs and moving the giveway markings for the side roads to allow visibility. This will require parking to be restricted on the North side to enable the free movement of traffic.

Rev	Date	Description	Chkd
B	07/09/07	Correct bus stop locations	GS
A	21/08/07	Amend proposals on Sunderland Rd.	GS

**South Tyneside Council**  
 Neighbourhood Services

Amanda Skelton - Executive Director  
 Town Hall & Civic Offices, Westoe Road, South Shields, Tyne & Wear, NE33 2PL  
 Telephone: (0191) 427 1717 Fax: (0191) 424 7643

Project  
**A184 CORRIDOR**

Drawing Title  
**PLAN 1  
 SUNDERLAND BORDER TO  
 EAST BOLDON  
 (FRONT STREET)**

Drawn by	LC	Date	01/08/07	
Checked by	GS	Date	17/08/07	
Scale	1:1000	Size	A1	
Project Code	T6-31/2007		Drawing Number	001